



STATE OF NORTH CAROLINA  
DEPARTMENT OF TRANSPORTATION

ROY COOPER  
GOVERNOR

JAMES H. TROGDON, III  
SECRETARY

November 30, 2017

**Addendum No. 1**

Contract No.: DA00395

WBS Element: 16SP.6.3.4

*Dredge Approximately 3,051 Cubic Yards of Material from the Hatteras Ferry Terminal,  
Transport and Dispose of at a Certified Disposal Site*

To Whom It May Concern:

Reference is made to the proposal and plans previously furnished for this project.

The following revisions have been made to the proposal and plans:

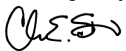
Page No. 63, "**Bid Form** has been revised to change the quantity for "**Mechanical Dredging.**"  
Please void existing Page No. 63 and replace with the revised Page No. 63.

Plan Sheet #2 has been removed from the plans originally provided. Please use Plan Sheet #1, for  
your calculations.

If you choose the "Electronic Bid Preparation with Manual Delivery Method", please  
acknowledge receipt of Addendum #1 in the space provided on the Addendum  
Acknowledgement Form.

If you choose the "Electronic Bid Preparation with Manual Delivery Method," place  
DA00395.001 in the same folder with DA00395.EBS, so that Expedite Bid will properly apply  
the addendum.

Sincerely,

DocuSigned by:  
  
CDAEAC77A6394FB...

C. E. Slachta  
Division Proposals Engineer

Cc: C. W. Bridgers Jr., PE  
C. S. Mebane, PE  
S. D. Baker, PE

Mailing Address:  
NC DEPARTMENT OF TRANSPORTATION  
DIVISION ONE  
113 AIRPORT DRIVE, SUITE 100  
EDENTON, NC 27932

Telephone: (252) 482-1850  
Fax: (252) 482-8722  
Customer Service: 1-877-368-4968

Location:  
113 AIRPORT DRIVE, SUITE 100  
EDENTON, NC 27932

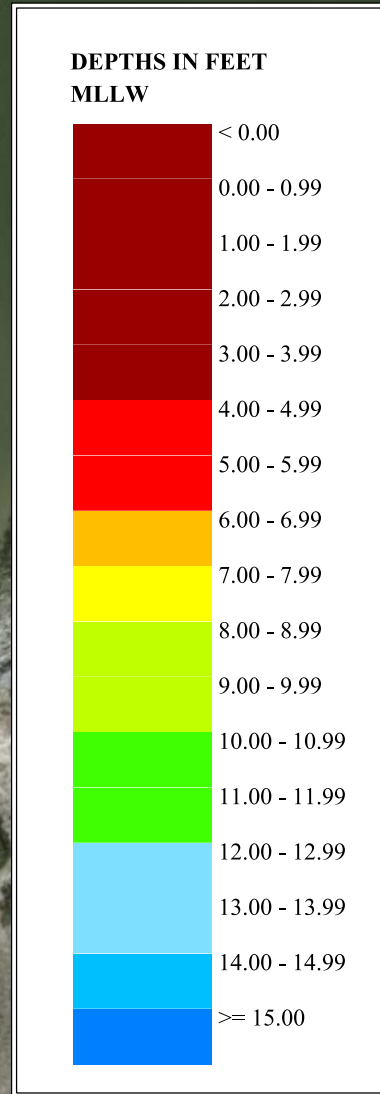
Website: [www.ncdot.gov](http://www.ncdot.gov)

County : Dare


Line #	Item Number	Sec #	Description	Quantity	Unit Cost	Amount
<b>ROADWAY ITEMS</b>						
0001	0000100000-N	800	MOBILIZATION	Lump Sum	L.S.	
0002	0234000000-E	SP	GENERIC GRADING ITEM (MECHANICAL DREDGING)	3,051 CY		
0003	6048000000-E	SP	FLOATING TURBIDITY CURTAIN	225 SY		
<b>0742/Nov30/Q3277.0/D6282100000/E3</b>			<b>Total Amount Of Bid For Entire Project :</b>			



REVISED 11/30/2017



ALL DEPTHS ARE MLLW



DATUM :  
GRIDS = STATE PLANE NAD-83  
ZONE = NC-3200 NORTH CAROLINA  
DISTANCE UNIT = US SURVEY FOOT  
DEPTH UNIT = US SURVEY FOOT  
ELLIPSOID = WGS84  
GEOID MODEL = G2012aCONUS  
V DATUM = NORTH CAROLINA, PAMLICO SOUND  
VERSION 01 ( 1983 - 2001 ) MLLW



CROSS SECTION

**EXISTING CONDITIONS  
at  
HATTERAS BASIN**

MAP DATE : July 6, 2017

Imagery Date: 2017

Map Produced By NCDOT, Location & Surveys

North Carolina Dept of Transportation  
Location & Surveys Unit  
1020 Birch Ridge Drive  
Raleigh, NC 27610  
(919)-707-6800

K. E. HONEYCUTT PE, PLS  
REGIONAL LOCATION & SURVEYS ENGINEER

MARK G. WARD, PLS  
SONAR OPERATIONS ENGINEER


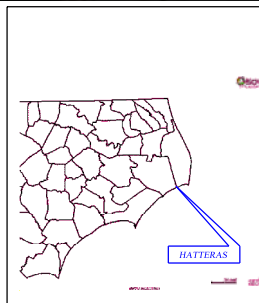
**DATES OF SURVEY:**

June 30, 2017

SURVEYED BY :  
KRB, MQH, MGW

MAPPED BY :  
MQH

FILE NAME :  
HATTERAS BASIN\_LS\_SSG\_170630.PDF



**NOTES:**

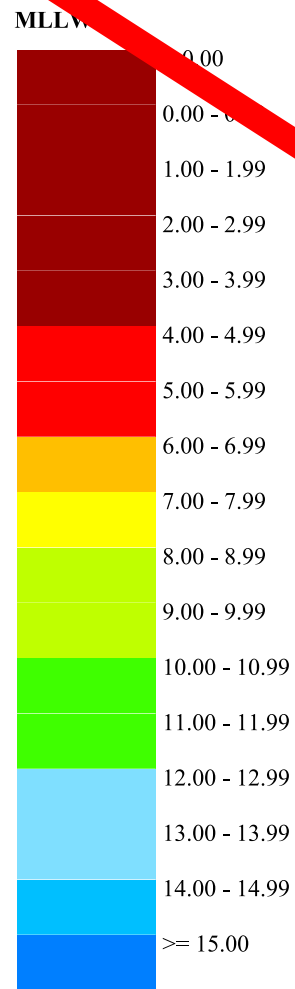
HORIZONTAL DATUM NAD 83 / 2011.  
PROJECT SURVEYED WITH THE NCDOT LOCATION AND SURVEYS BOAT, USING VRS AND GNSS EQUIPMENT WITH EDGETECH 6205 SOUNDING EQUIPMENT.  
DATA SHOWN ON THIS MAP AND REPRESENTS THE RESULT OF THE SURVEYS MADE ON THE DATES INDICATED AND REPRESENTS THE CONDITIONS EXISTING AT THAT TIME.  
NO BASIN OR CHANNEL DESIGN CREATED.  
AREAS INSIDE PROPOSED DREDGING LIMITS WITH NO SURVEY DATA ARE TO SHALLOW FOR SURVEY VESSEL TO ACCESS.



ALL DEPTHS ARE MLLW

REVISED 11/30/2017

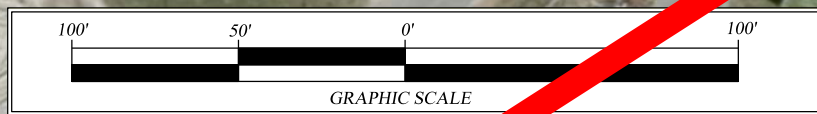
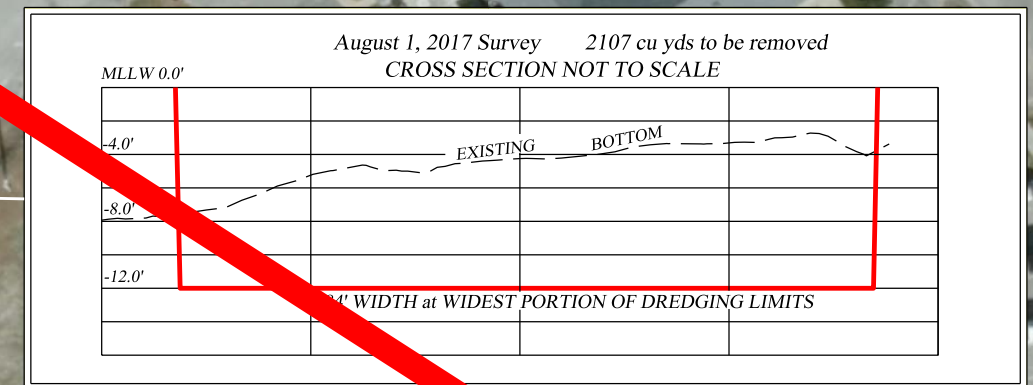
DEPTHS IN FEET



USCG STATION  
HATTERAS

HATTERAS FERRY TERMINAL

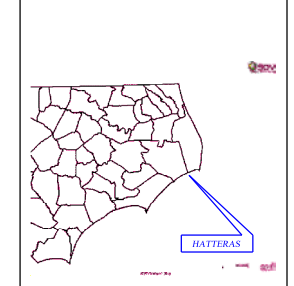
DATUM :  
 GRIDS = STATE PLANE NAD-83  
 ZONE = NC-3200 NORTH CAROLINA  
 DISTANCE UNIT = US SURVEY FOOT  
 DEPTH UNIT = US SURVEY FOOT  
 ELLIPSOID = WGS84  
 GEOID MODEL = G2012aCONUS  
 V DATUM = NORTH CAROLINA, PAMLICO SOUND  
 VERSION 01 ( 1983 - 2001 ) MLLW



**EXISTING CONDITIONS**  
 at  
**HATTERAS BASIN**  
 MAP DATE August 8th & 22nd, 2017  
 Imagery Date: 2017  
 Map Produced By NCDOT, Location & Surveys

North Carolina Dept of Transportation  
 Location & Surveys Unit  
 1020 Birch Ridge Drive  
 Raleigh, NC 27610  
 (919)-707-6800  
 K. E. HONEYCUTT PE, PLS  
 REGIONAL LOCATION & SURVEYS ENGINEER  
 MARK G. WARD, PLS  
 SONAR OPERATIONS ENGINEER

DATES OF SURVEY:  
 August 1, 2017  
 SURVEYED BY :  
 KRB, MQH  
 MAPPED BY :  
 KRB  
 FILE NAME :  
 HATTERAS BASIN\_LS\_SSG\_170801\_REV.PDF



NOTES:  
 HORIZONTAL DATUM NAD 83 / 2011.  
 PROJECT SURVEYED WITH THE NCDOT LOCATION AND SURVEYS BOAT, USING VRS AND GNSS EQUIPMENT WITH EDGETECH 6205 SOUNDING EQUIPMENT.  
 DATA SHOWN ON THIS MAP REPRESENTS THE RESULT OF THE SURVEYS MADE ON THE DATES INDICATED AND REPRESENT CONDITIONS EXISTING AT THAT TIME.  
 AREAS WITH NO SURVEY DATA WERE INACCESSIBLE DUE TO FERRIES MOORED AT THE TIME OF SURVEY.